

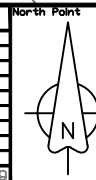
KEY

- PROPOSED NO WAITING AT ANY TIME
- EXISTING WAITING AND PARKING RESTRICTIONS



Notes

| Rev. | Description | Drwn | Sig. | Date | Chkd | Sig. | Date | Appr. | Sig. | Date |
|------|-------------|------|------|------|------|------|------|-------|------|------|
| A | | | | | | | | | | |
| | | | | | | | | | | |
| | | | | | | | | | | |
| | | | | | | | | | | |
| | | | | | | | | | | |



Based upon the Ordnance Survey mapping with permission of the Controller of Her Majesty's Stationery Office. © Crown copyright. Unauthorised reproduction infringes Crown copyright and may lead to prosecution or civil proceedings. Surrey County Council LA 076872 2003.

| | | | | | |
|-------------|----|------|----|------|------|
| Drawn by | AC | Sig. | AC | Date | 2024 |
| Checked by | AC | Sig. | AC | Date | 2023 |
| Approved by | DC | Sig. | DC | Date | 2023 |

Project
TANDRIDGE DPE

Drawing
IMPLEMENTED TRAFFIC ORDERS

SHEET 01 OF 01

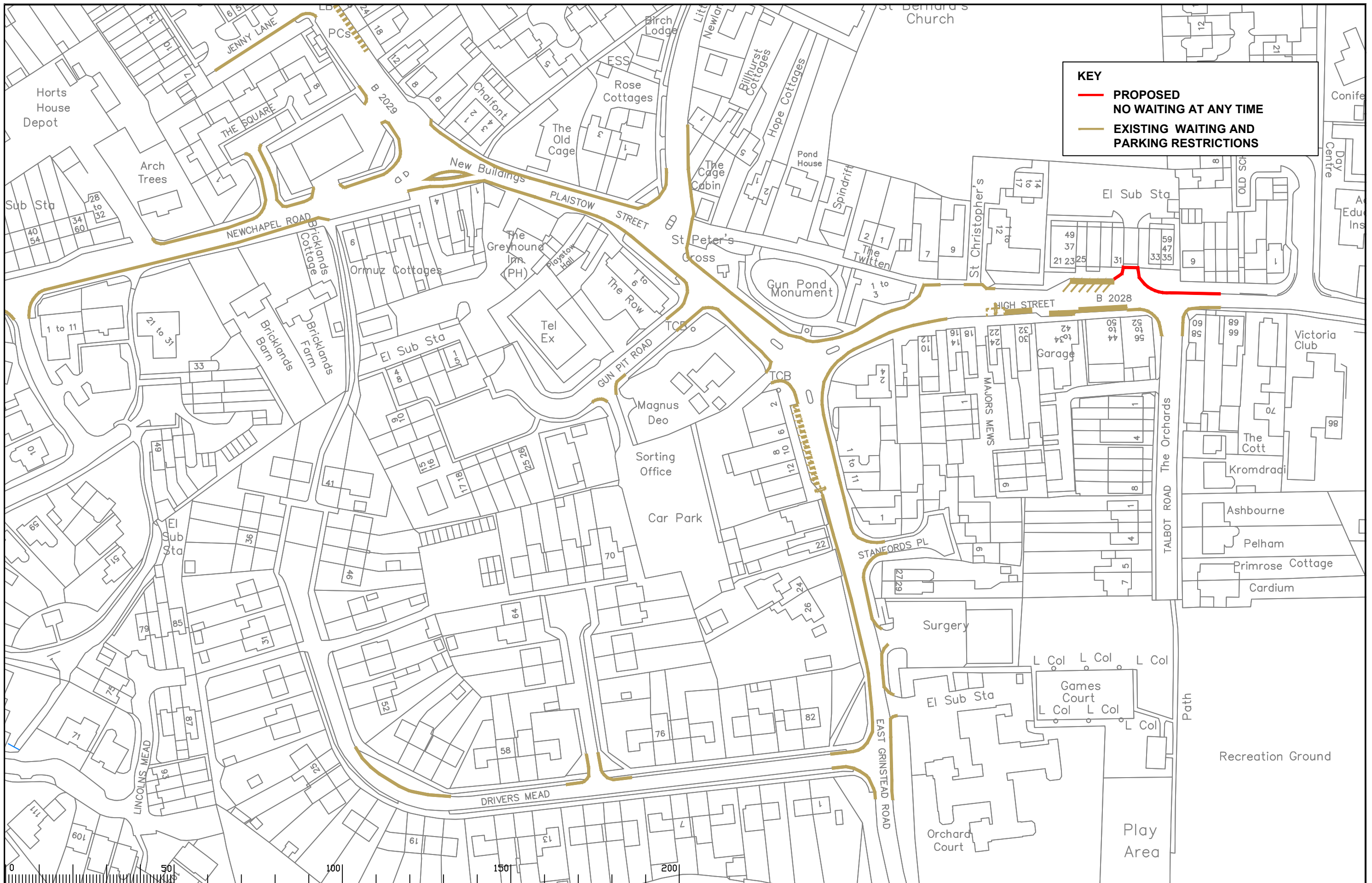
SURREY COUNTY COUNCIL
 Head of Engineering
 Safety, M&C, Cong. & ICE

Project No.
3282/R&B

Contract Sheet No.
18072

Rev.
A

Classification
ADVERTISED



KEY

- PROPOSED NO WAITING AT ANY TIME
- EXISTING WAITING AND PARKING RESTRICTIONS

Notes

| Rev. | Description | Drwn | Sig. | Date | Chkd | Sig. | Date | Appr. | Sig. | Date |
|------|-------------|------|------|------|------|------|------|-------|------|------|
| A | | | | | | | | | | |

| Drwn | Sig. | Date | Chkd | Sig. | Date | Appr. | Sig. | Date |
|------|------|------|------|------|------|-------|------|------|
| AC | AC | 2024 | AC | AC | 2023 | DC | DC | 2023 |

North Point

Based on the Ordnance Survey mapping with permission of the Controller of Her Majesty's Stationery Office. Crown copyright. Unauthorised reproduction infringes Crown copyright and may lead to prosecution or civil proceedings. Surrey County Council LA 076672 2023.

Project
TANDRIDGE DPE

Drawing
IMPLEMENTED TRAFFIC ORDERS

SHEET 01 OF 01

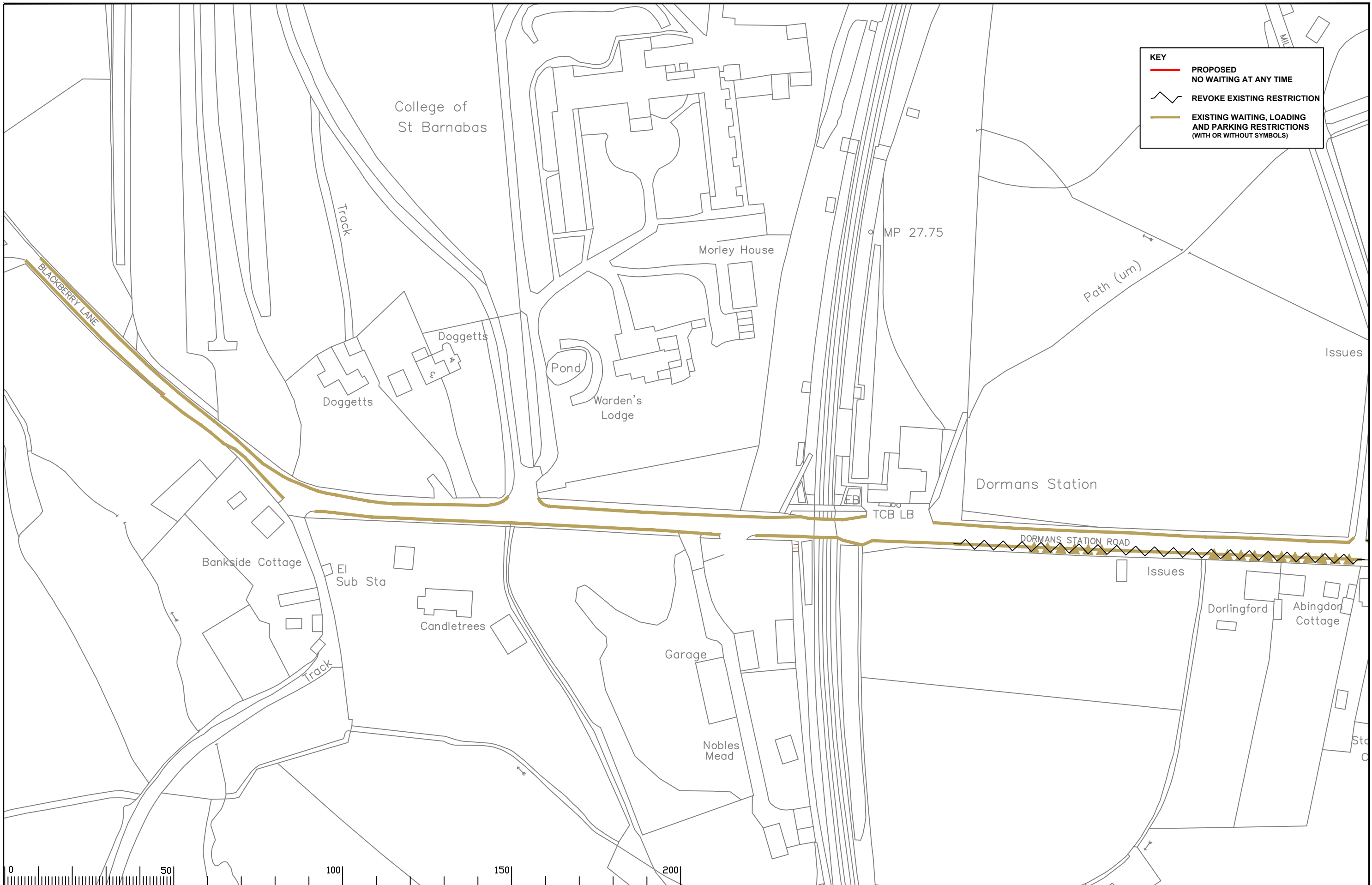
SURREY COUNTY COUNCIL
 Head of Engineering
 SAs, MAs, CEng, FICE

Project No.
3282/R&B

Contract No.
18061

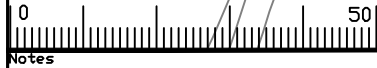
Rev.
A

Classification
ADVERTISED



KEY

- PROPOSED NO WAITING AT ANY TIME
- REVOKE EXISTING RESTRICTION
- EXISTING WAITING, LOADING AND PARKING RESTRICTIONS (WITH OR WITHOUT SYMBOLS)



Notes

| Rev. | Description | Drwn | Sig. | Date | Chkd | Sig. | Date | Appr. | Sig. | Date |
|------|-------------|------|------|------|------|------|------|-------|------|------|
| A | | | | | | | | | | |

| Drwn | Sig. | Date | Chkd | Sig. | Date | Appr. | Sig. | Date |
|------|------|------|------|------|------|-------|------|------|
| AC | AC | 2024 | | | | | | |
| AC | AC | 2023 | | | | | | |
| DC | DC | 2023 | | | | | | |

North Point

Based upon the Ordnance Survey mapping with permission of the Controller of Her Majesty's Stationery Office. © Crown copyright. Unauthorised reproduction infringes Crown copyright and may lead to prosecution or civil proceedings. Surrey County Council LA 076872 2003.

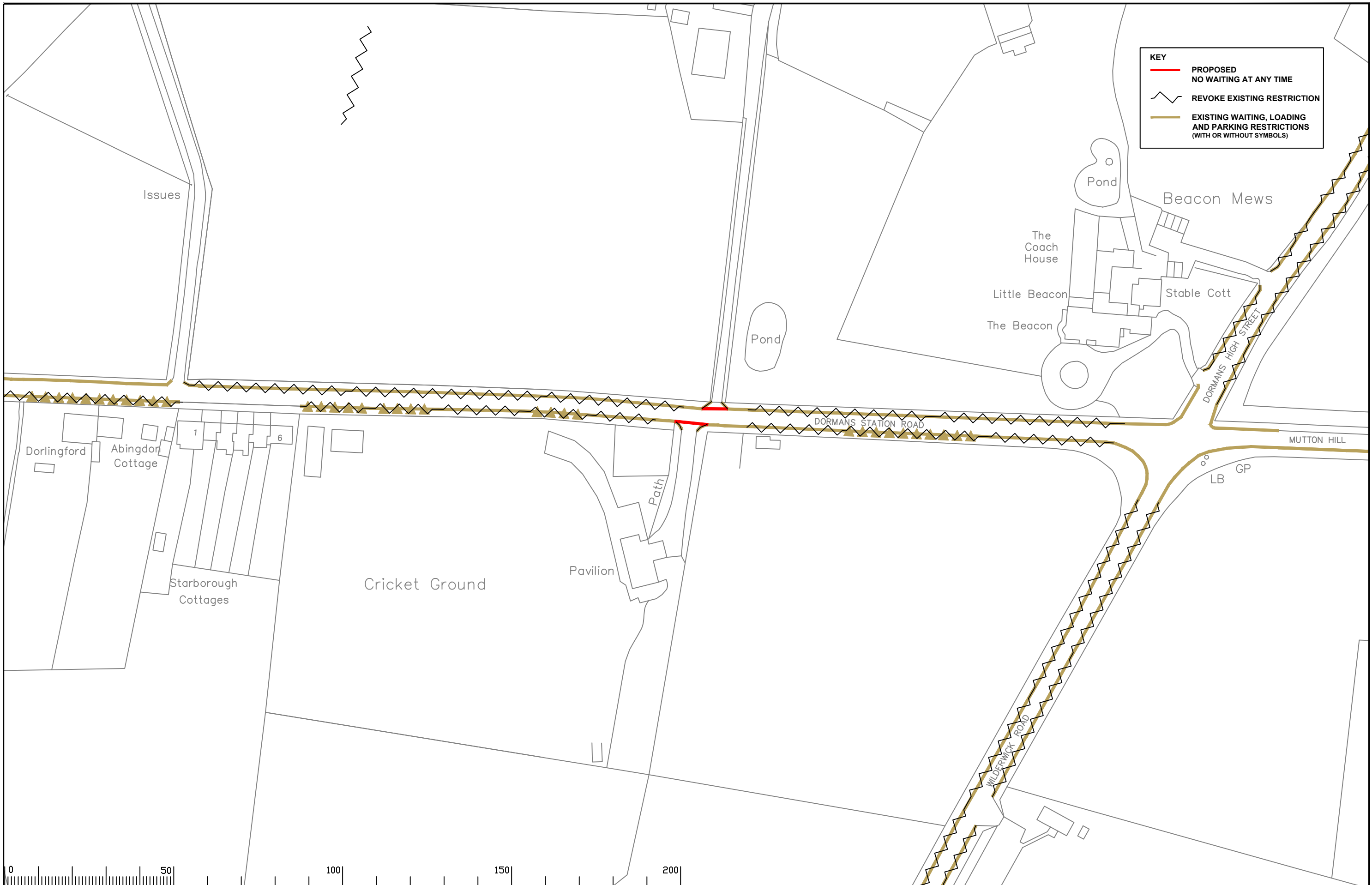
Project
TANDRIDGE DPE

Drawing
IMPLEMENTED TRAFFIC ORDERS

SHEET OF

SURREY COUNTY COUNCIL
Head of Engineering
Surrey, Surrey, Surrey, Surrey

| | |
|----------------|------------|
| Project No. | 3282/R&B |
| Contract No. | 18065 |
| Rev. | A |
| Classification | ADVERTISED |



KEY

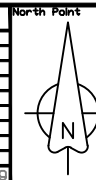
- PROPOSED NO WAITING AT ANY TIME
- REVOKE EXISTING RESTRICTION
- EXISTING WAITING, LOADING AND PARKING RESTRICTIONS (WITH OR WITHOUT SYMBOLS)



Notes

| Rev. | Description | Drwn | Sig. | Date | Chkd | Sig. | Date | Appr. | Sig. | Date |
|------|-------------|------|------|------|------|------|------|-------|------|------|
| A | | | | | | | | | | |

| Drwn | Sig. | Date | Chkd | Sig. | Date | Appr. | Sig. | Date |
|------|------|------|------|------|------|-------|------|------|
| | | | | | | | | |



Based upon the Ordnance Survey mapping with permission of the Controller of Her Majesty's Stationery Office. Crown copyright. Unauthorised reproduction infringes Crown copyright and may lead to prosecution or civil proceedings. Surrey County Council LA 076872 2003.

| Drawn by | Sig. | Date |
|----------|------|------|
| AC | AC | 2024 |

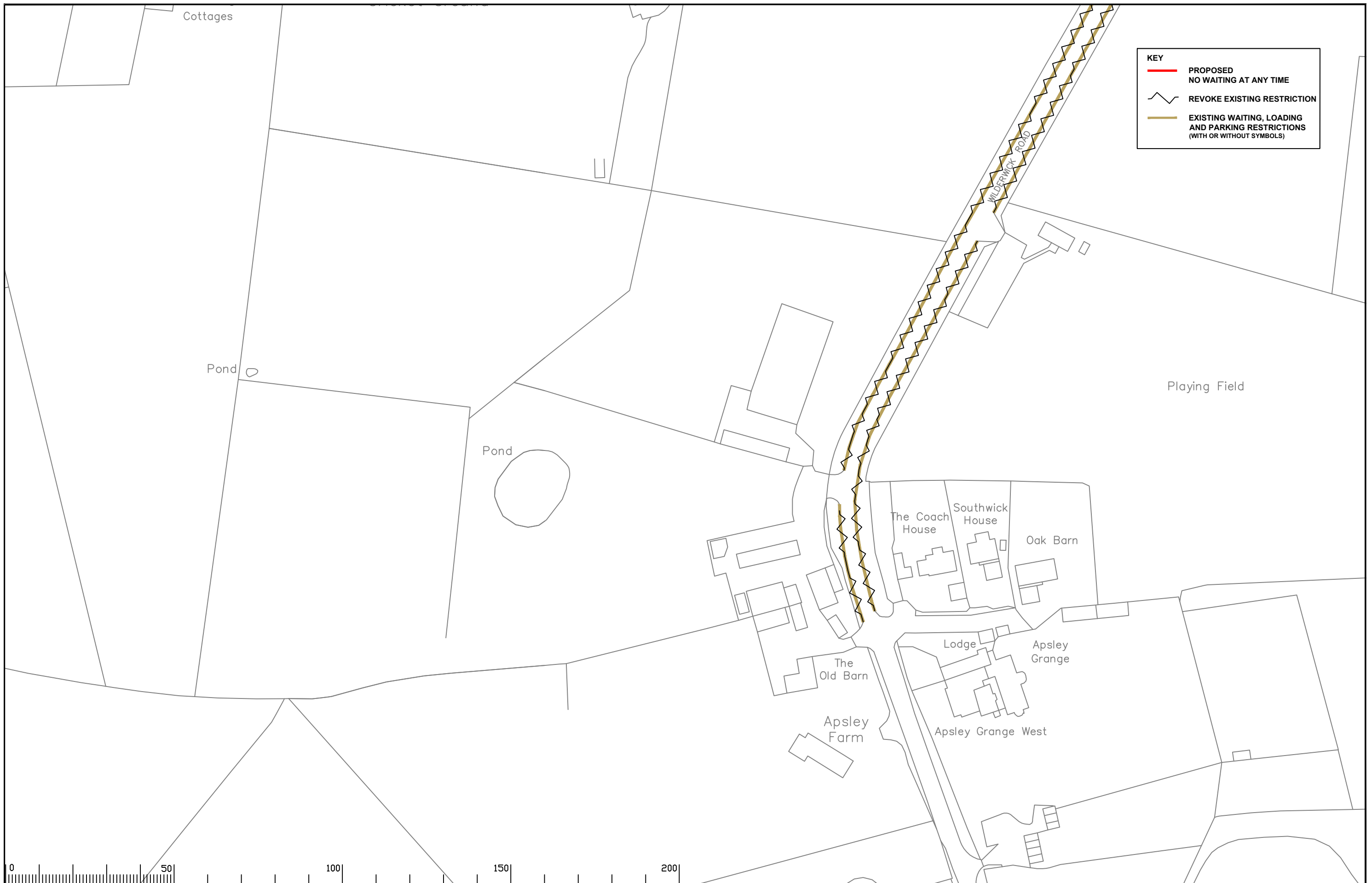
| Checked by | Sig. | Date |
|------------|------|------|
| AC | AC | 2023 |

| Approved by | Sig. | Date |
|-------------|------|------|
| DC | DC | 2023 |

Project: TANDRIDGE DPE
 Drawing: IMPLEMENTED TRAFFIC ORDERS



| | |
|----------------|------------|
| Project No. | 3282/R&B |
| Contract No. | 18091 |
| Rev. | A |
| Classification | ADVERTISED |



| KEY | |
|-----|--|
| | PROPOSED NO WAITING AT ANY TIME |
| | REVOKE EXISTING RESTRICTION |
| | EXISTING WAITING, LOADING AND PARKING RESTRICTIONS (WITH OR WITHOUT SYMBOLS) |



Notes

| Rev. | Description | Drwn | Sig. | Date | Chkd | Sig. | Date | Appr. | Sig. | Date |
|------|-------------|------|------|------|------|------|------|-------|------|------|
| A | | | | | | | | | | |
| | | | | | | | | | | |
| | | | | | | | | | | |
| | | | | | | | | | | |
| | | | | | | | | | | |

North Point

Based upon the Ordnance Survey mapping with permission of the Controller of Her Majesty's Stationery Office. No copyright, liability, reproduction infringes Crown copyright and may lead to prosecution or civil proceedings. Surrey County Council LA 076872 2003.

| Drawn by | Sig. | Date | Checked by | Sig. | Date | Approved by | Sig. | Date |
|----------|------|------|------------|------|------|-------------|------|------|
| AC | AC | 2024 | AC | AC | 2023 | DC | DC | 2023 |


Project
TANDRIDGE DPE

Drawing
IMPLEMENTED TRAFFIC ORDERS

SHEET OF

SURREY COUNTY COUNCIL
Head of Engineering
Surrey, UK. CIP, FICE

| | |
|--------------------|------------|
| Project No. | 3282/R&B |
| Contract Sheet No. | 18101 |
| Rev. | A |
| Classification | ADVERTISED |



Notes

| Rev. | Description | Drwn | Sig. | Date | Chkd | Sig. | Date | Appr. | Sig. | Date |
|------|-------------|------|------|------|------|------|------|-------|------|------|
| A | | | | | | | | | | |
| | | | | | | | | | | |
| | | | | | | | | | | |
| | | | | | | | | | | |
| | | | | | | | | | | |

| Drwn | Sig. | Date | Chkd | Sig. | Date | Appr. | Sig. | Date |
|------|------|------|------|------|------|-------|------|------|
| | | | | | | | | |
| | | | | | | | | |
| | | | | | | | | |
| | | | | | | | | |
| | | | | | | | | |

North Point

Based upon the Ordnance Survey mapping with permission of the Controller of Her Majesty's Stationery Office. © Crown copyright. Unauthorised reproduction infringes Crown copyright and may lead to prosecution or civil proceedings. Surrey County Council LA 076872 2003.

| | | | | | |
|-------------|----|------|----|------|------|
| Drawn by | AC | Sig. | AC | Date | 2024 |
| Checked by | AC | Sig. | AC | Date | 2023 |
| Approved by | DC | Sig. | DC | Date | 2023 |

Project
TANDRIDGE DPE

Drawing
IMPLEMENTED TRAFFIC ORDERS

SHEET 0F

SURREY COUNTY COUNCIL
Head of Engineering
Surrey, Surrey, Surrey, Surrey

| | |
|----------------|------------|
| Project No. | 3282/R&B |
| Contract No. | 18123 |
| Rev. | A |
| Classification | ADVERTISED |