

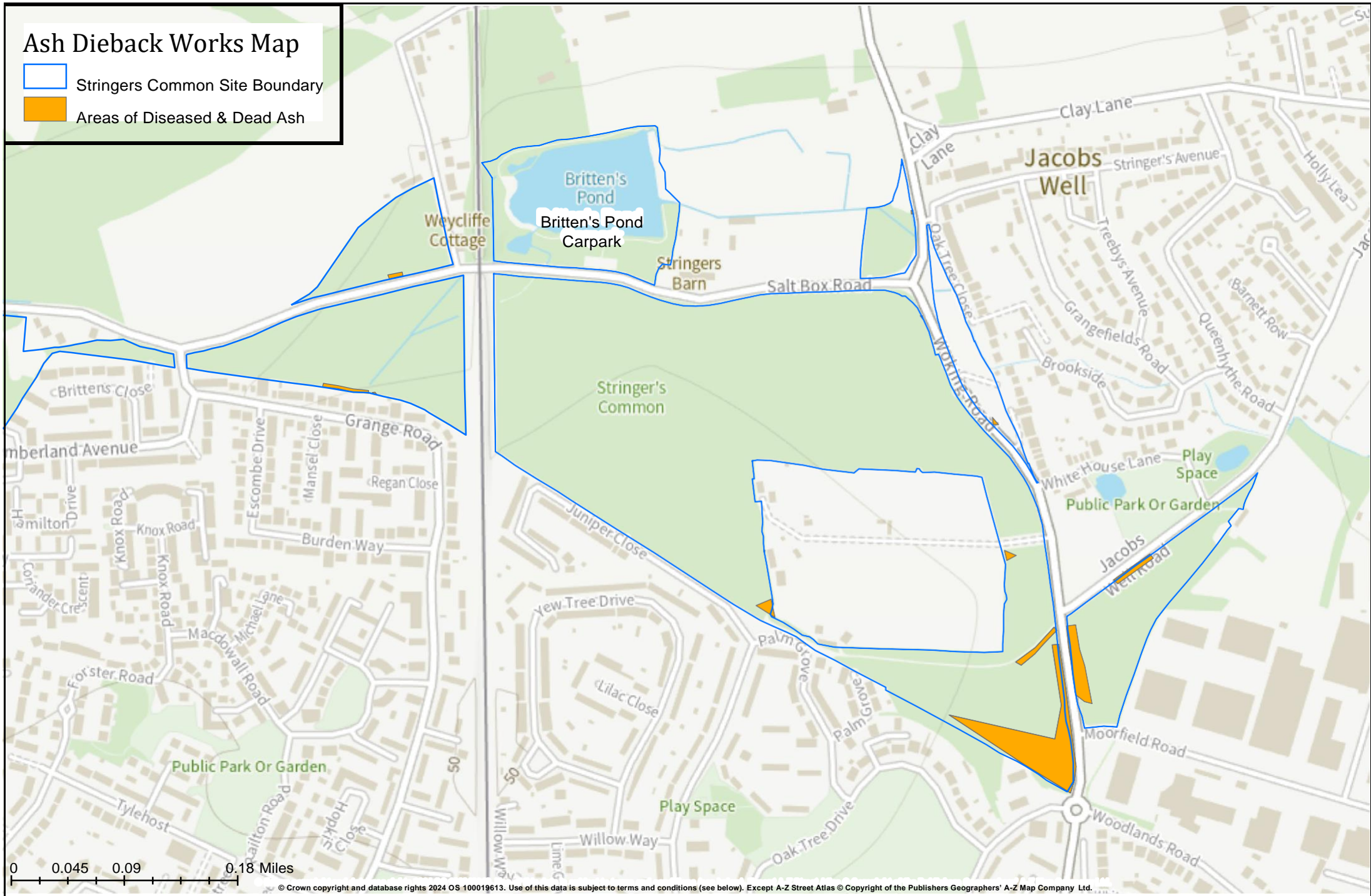


Ash Dieback Works Map

-  Stringers Common Site Boundary
-  Areas of Diseased & Dead Ash



© Crown copyright and database rights 2024 OS 100019613. Use of this data is subject to terms and conditions (see below). Except A-Z Street Atlas © Copyright of the Publishers Geographers' A-Z Map Company Ltd.



OS terms & conditions: You are permitted to use this data solely to enable you to respond to, or interact with, the organisation that provided you with the data. You are not permitted to copy, sub-licence, distribute or sell any of this data to third parties in any form.

Printed By: Victoria Johnston
Printed On: 23.08.2024
Project No:
Scale: 1:6,064 Original Size A4

Stringers Common Autumn 2024 Ash Dieback



SURREY COUNTY COUNCIL