

KEY:  
 No waiting at any time —————

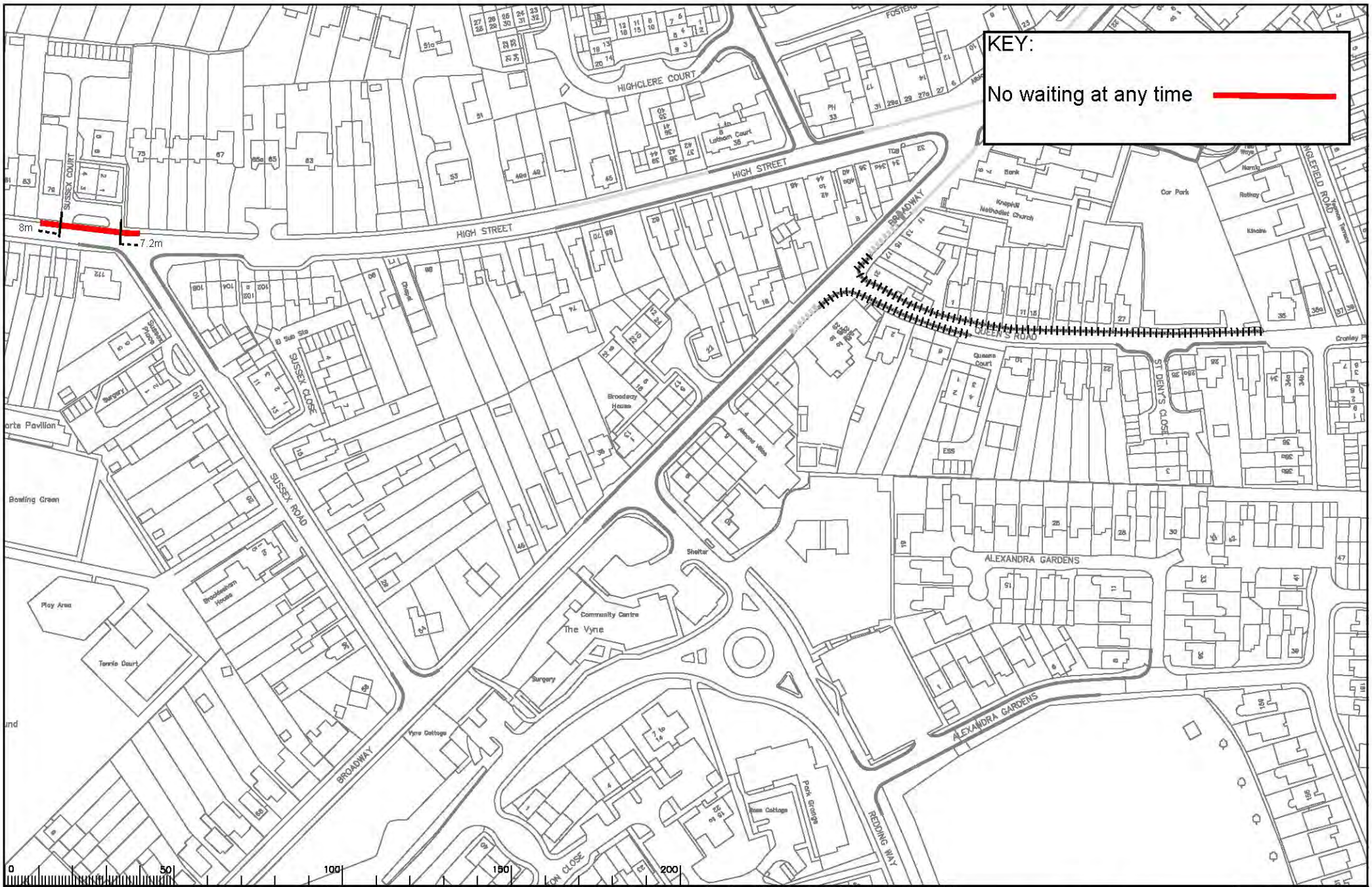


Drawing No: KGW 07



KNAPHILL DPE  
 WOKING

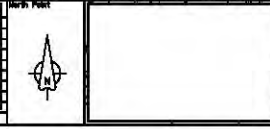
Project No. 3282/WOK  
 Contract Sheet  
 Drawing No. 20021  
 Date: 11/20/21



**KEY:**  
 No waiting at any time



Drawing No: KGW 08




Project No: 3282/WOK  
 KNAPHILL DPE  
 WOKING



Project No: 3282/WOK  
 Drawing No: 2002D  
 Rev: B


© Project-current\3282\WOK\CAD-Drawing\18\_08\_2021.mxd © mapinfo.com & geobase North\3282-2002\2002D\18\_08\_2021.mxd



**KEY:**  
 No waiting at any time 



Drawing No: KGW 09



Project  
**KNAPHILL DPE**  
**WOKING**



Project No.  
**3282/WOK**  
 Drawing No.  
**20119**  
 Rev.  
**A**



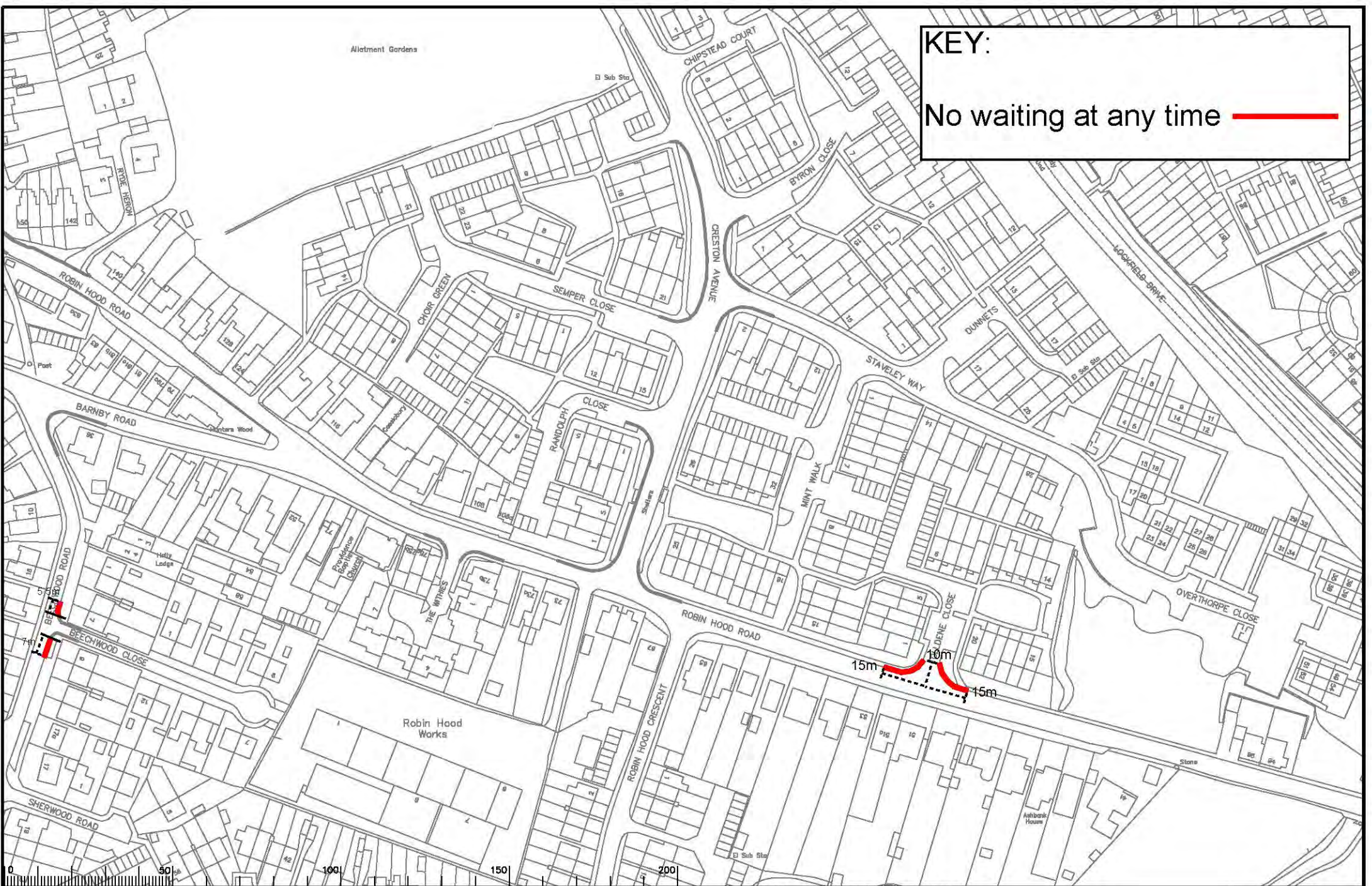


© Crown copyright and database rights OS 100019613. Use of this data is subject to terms and conditions, © Crown copyright [and database rights] OS  
 © Crown copyright and database rights 2024 OS 100019613. Use of this data is subject to terms and conditions (see below). Except A-Z Street Atlas © Copyright of the Publishers Geographers' A-Z Map Company Ltd.

Drawing No: KGW 11  
 Printed By: Double-click to edit  
 Printed On:  
 Project No:  
 Scale: 1:827 Original Size A3

# Beechwood Road junction with Puckshill






**KEY:**  
 No waiting at any time ———



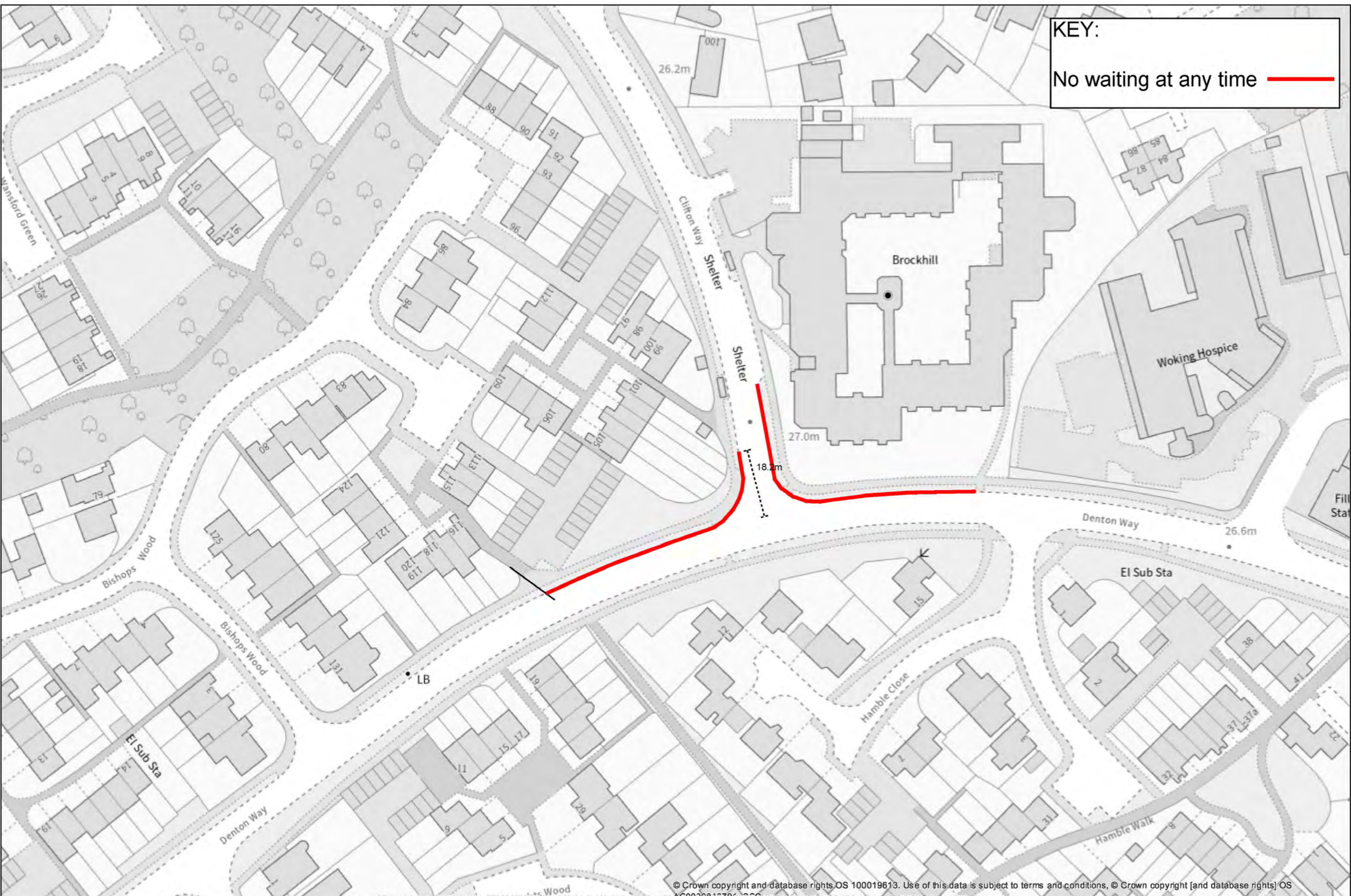
Drawing No: KGW 12



KNAPHILL DPE  
 WDKING

Project No: 3282/WOK  
 Contract No: [blank]  
 Drawing No: 20115  
 Date: [blank]  
 Revision: [blank]

KEY:  
No waiting at any time ———



© Crown copyright and database rights OS 100019613. Use of this data is subject to terms and conditions, © Crown copyright (and database rights) OS  
© Crown copyright and database rights 2024 OS 100019613. Use of this data is subject to terms and conditions, © Crown copyright (and database rights) OS

**Drawing No: KGW 13**  
Printed By: Double-click to edit  
Printed On:  
Project No:  
Scale: 1:827 Original Size A3

**Clifton Way junction with Denton Way**

